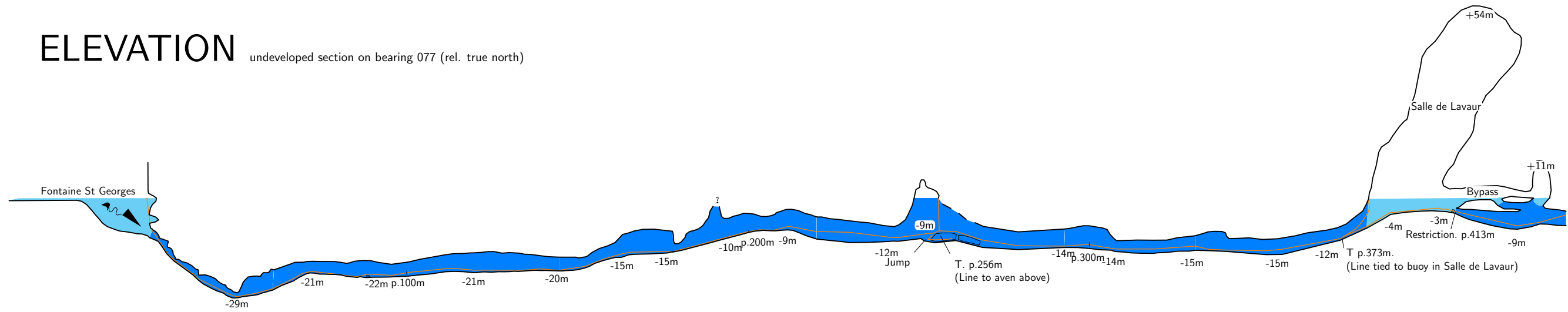


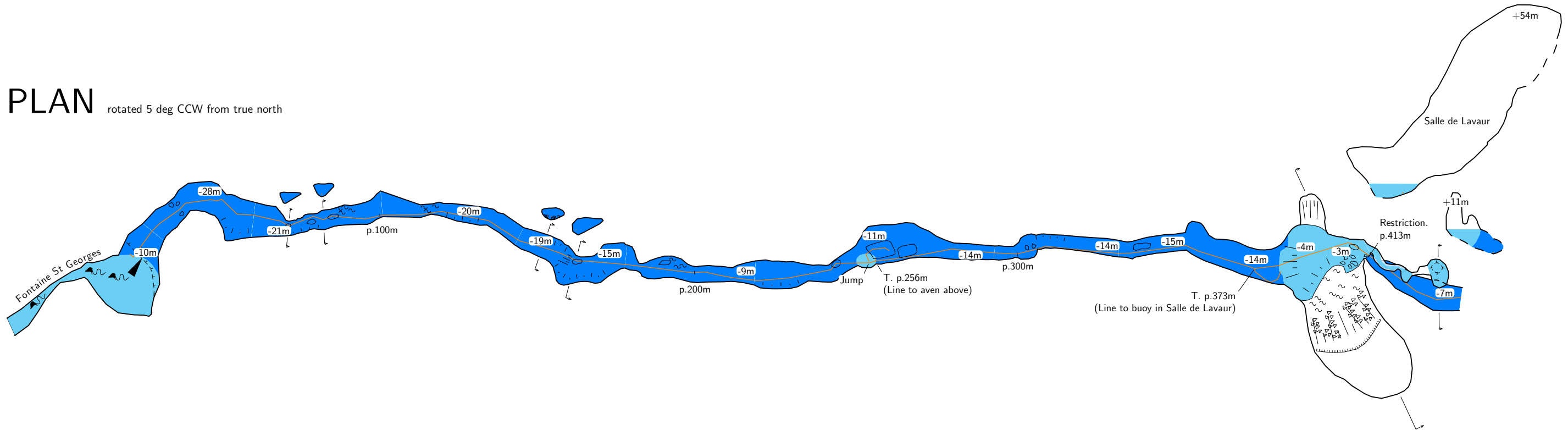
ELEVATION

undeveloped section on bearing 077 (rel. true north)

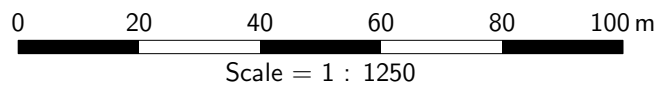


PLAN

rotated 5 deg CCW from true north



St Georges, Montvalent, Lot



Legend

	entrance		cross-section		rock edges		water
	wall		floor step		debris		water flow
	underlying wall		ceiling step		clay		navigation lines
	presumed wall		slope		border		lake

Headpool location : 44.889348 N 1.618965 E 104m ASL

All depths shown are mfw depth to cave floor unless noted otherwise

Principal survey team (2012-2014): Stephen Clark, John Kendall, Rachael Kendall, David Martin, Iain Smith, Matthew Worsley.

Cartography : Stephen Clark. Version 1.2 [A3] : November 2014 (c)